

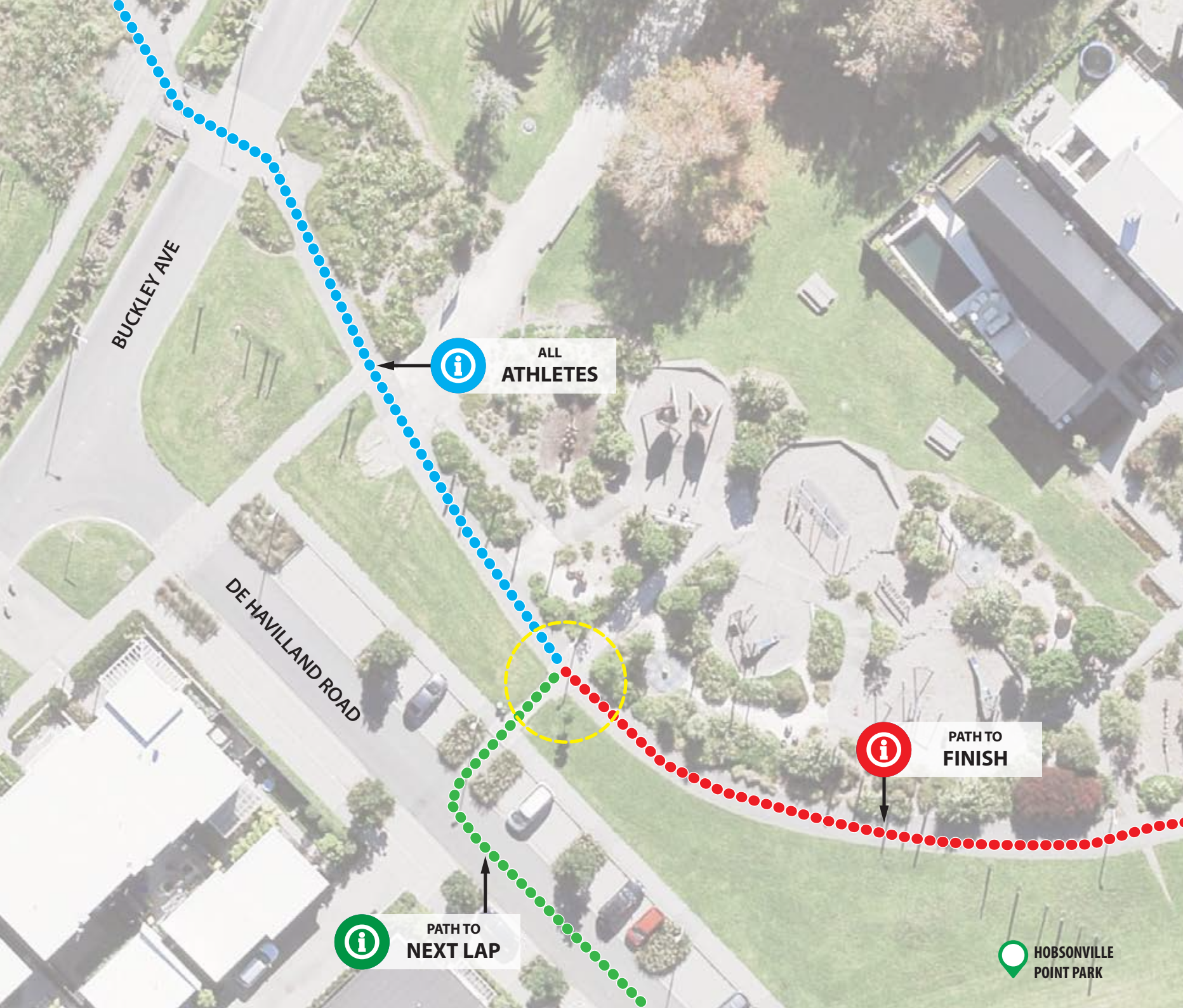
COURSE MAP


DECISION POINT

All participants cross Buckley Ave (which is closed to traffic) and enter Hobsonville Point Park. The yellow circle marks the decision point (which will have signage and a marshal for directions).


HEADING FOR FINISH: Keep left approaching the decision point and continue AHEAD (the red dotted path) for the Finish Line.

HEADING FOR NEXT LAP: Keep right approaching the decision point. Turn RIGHT and head out onto De Havilland Rd (the green dotted path). Turn LEFT once onto De Havilland and run under the Start Arch and across Hobsonville Point Rd (follow instructions of traffic management crew) to begin your next lap.



 ALL ATHLETES

 PATH TO FINISH

 PATH TO NEXT LAP

 HOBSONVILLE POINT PARK